





E/V NAUTILUS EXPEDITIONS



Page 28
**Expanding Seabed Mapping
in the US West Coast
Exclusive Economic Zone**



Page 30
**Ocean Networks Canada:
Advancing Ocean Observing
Technology and Science**



Page 32
**Olympic Coast National
Marine Sanctuary and
Gradients of Blue Economic
Seep Resources**



Page 34
**Exploring Monterey Bay
National Marine Sanctuary**



Page 36
**Exploring Deep-Sea Coral
and Sponge Assemblages in
Southern California**



Page 38
**Biodiversity Baselines
and Biopharmaceutical
Potential for the Borderland**



R/V FALKOR EXPEDITIONS



Page 61
**The Great Australian
Deep-Sea Coral and
Canyon Adventure**



Page 62
**Illuminating the
Biodiversity of the
Ningaloo Canyons**



Page 63
**Visioning the Coral Sea
Marine Park**



Page 64
**Seamounts, Canyons, and
Reefs of the Coral Sea**



Page 65
**Northern Depths of
the Great Barrier Reef**



Page 66
**Ice Age Geology of
the Great Barrier Reef**



Page 67
Pinging in the New Year

2020 EXPEDITION OVERVIEW MAP



NOAA OFFICE OF OCEAN EXPLORATION AND RESEARCH



Page 50
**Exploring
Wimble Shoals**




**Exploring
Blue Holes**




**Paleolandscapes
of the Gulf
of Mexico**



Page 49
**Bioprospecting
in an Ancient
Submarine Forest**



**Southeastern
US Deep-Sea
Exploration***



Page 52
**Fugro
Hydrographic
Survey***

*ASPIRE



E/V Nautilus Expeditions

NOAA OER also provided support for two 2020 E/V Nautilus expeditions to explore *Blue Economic Seep Resources* and *Mineral-Rich Marine Biomes*.